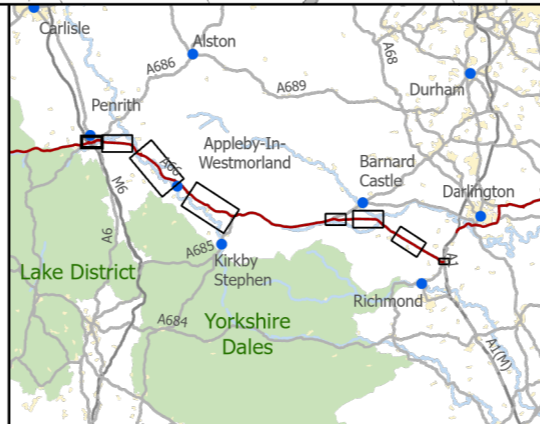


- Route Alignment
- Existing A66
- Order Limits
- Indicative DCO boundary as shown in Scoping Report



**national highways**  
 3 Piccadilly Place  
 Manchester  
 M1 3BN

P02	First Issue				
	CESL	PKEL	CSMA	AMIT	KWHA
	11/02/22	11/03/22	11/03/22	20/04/22	20/04/22
Revision	Created	Checked	Reviewed	Approved	Authorised

Kilometres  
 0 0.4 0.8

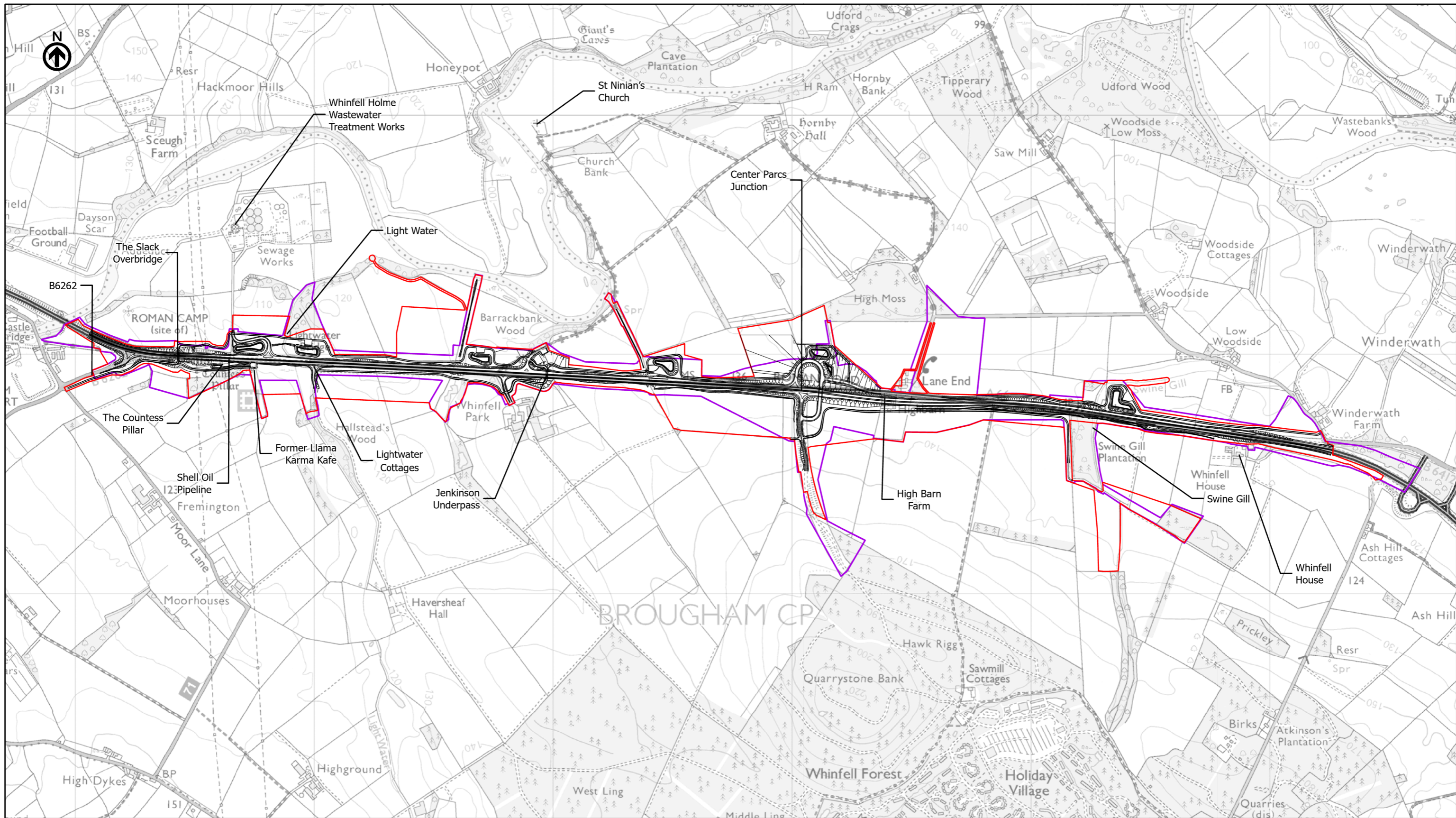
Scale @ A3: 1:10,000 | Project Ref No HE565627 | Stage: Stage 3  
 © Crown copyright and database rights (2022). All rights reserved. OS 100030649.  
 Contains public sector information licensed under the Open Government Licence v3.0.

Project Name  
**A66 Northern Trans-Pennine Project**

Map Title  
**Figure 2.4**  
 Scoping Boundary versus Order Limits  
 Scheme: 0102, M6 Junction 40 to Kemplay Bank  
 Sheet 1 of 8

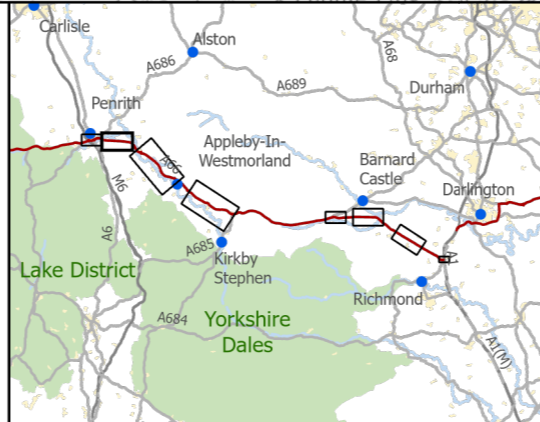
Map Number	Project	Originator	Volume
HE565627	-	AMY	- EGN
S01	-	MP	- LX - 000027
Location		Type	Role   Number
S4	FIT FOR STAGE APPROVAL		P02





- Route Alignment
- Existing A66
- Order Limits
- Indicative DCO boundary as shown in Scoping Report

BROUGHAM CP



**national highways**  
3 Piccadilly Place  
Manchester  
M1 3BN

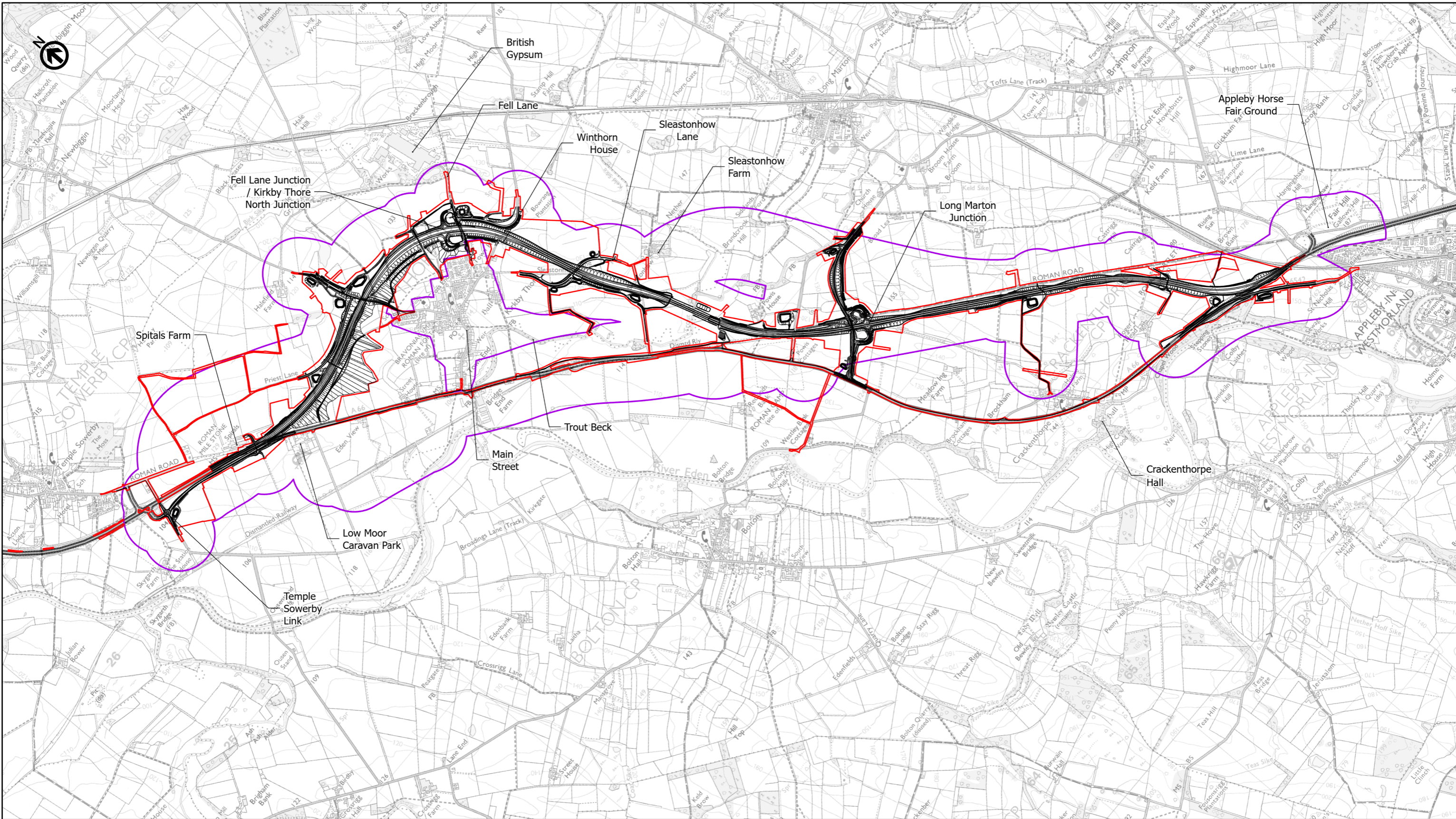
P02	First Issue				
	CESL	PKEL	CSMA	AMIT	KWHA
	11/02/22	11/03/22	11/03/22	20/04/22	20/04/22
Revision	Created	Checked	Reviewed	Approved	Authorised

Kilometres  
0 0.6 1.2

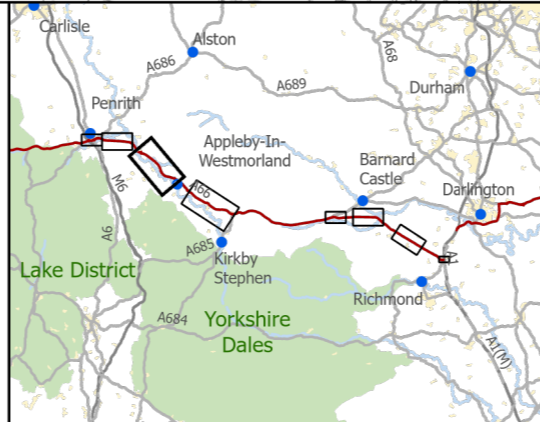
Scale @ A3: 1:15,000 | Project Ref No HE565627 | Stage: Stage 3  
© Crown copyright and database rights (2022). All rights reserved. OS 100030649.  
Contains public sector information licensed under the Open Government Licence v3.0.

Project Name <b>A66 Northern Trans-Pennine Project</b>			
Map Title <b>Figure 2.4</b>			
Scoping Boundary versus Order Limits			
Scheme: 03, Penrith to Temple Sowerby			
Sheet 2 of 8			
Map Number Project	Originator	Volume	
HE565627	AMY	EGN	
S03	MP	LX	000028
Location	Type	Role	Number
Suitability S4	Suitability Description FIT FOR STAGE APPROVAL		Revision P02





- Route Alignment
- Existing A66
- Order Limits
- Indicative DCO boundary as shown in Scoping Report



**national highways** 3 Piccadilly Place Manchester M1 3BN

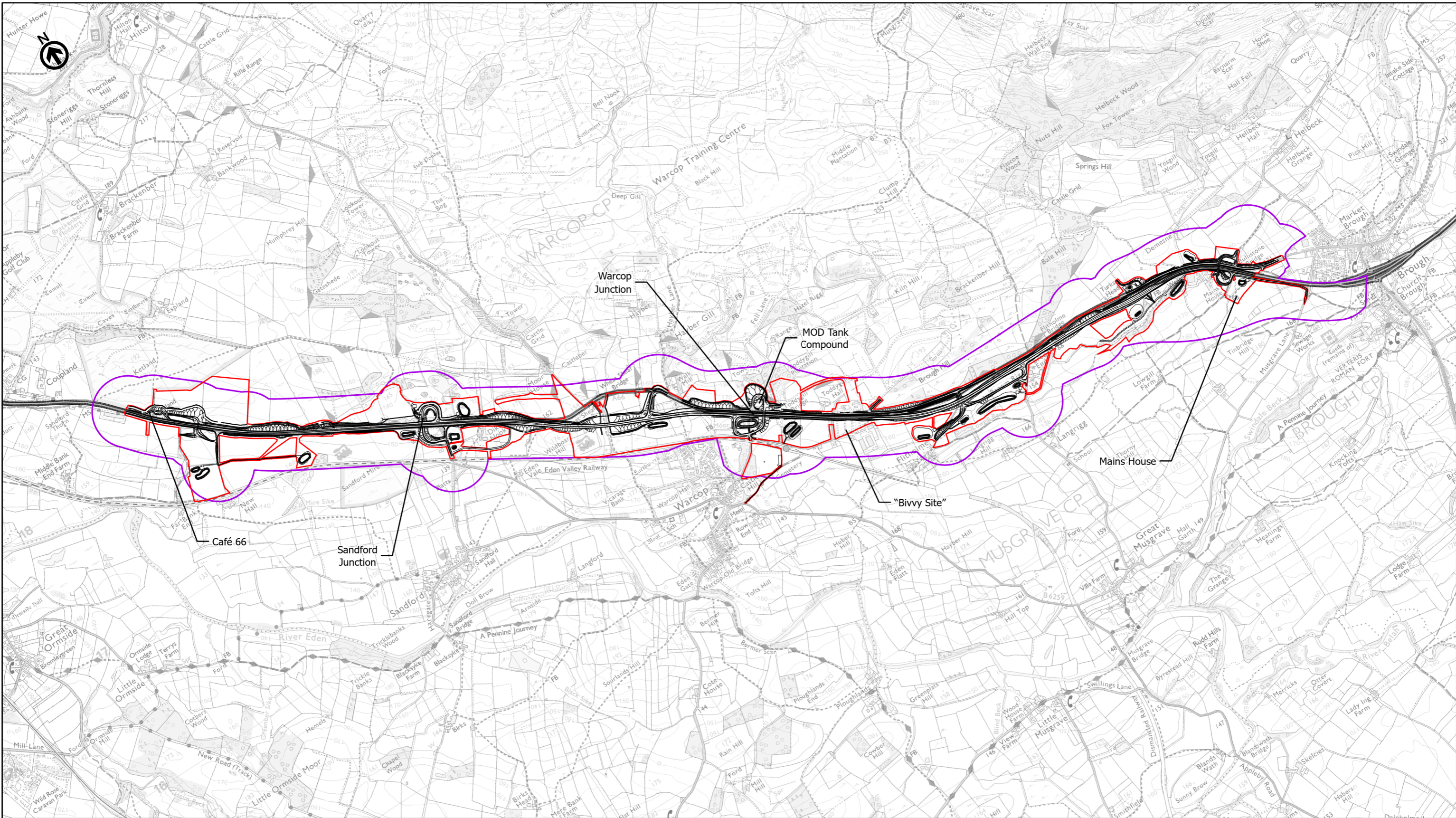
P02	First Issue				
	CESL	PKEL	CSMA	AMIT	KWHA
	11/02/22	11/03/22	11/03/22	20/04/22	20/04/22
Revision	Created	Checked	Reviewed	Approved	Authorised

Kilometres  
0 1 2

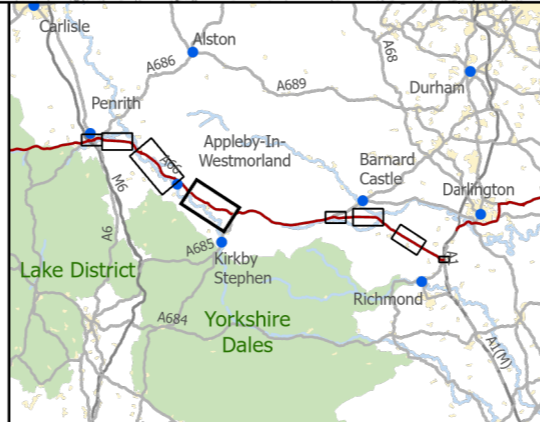
Scale @ A3: 1:25,000 | Project Ref No HE565627 | Stage: Stage 3  
© Crown copyright and database rights (2022). All rights reserved. OS 100030649.  
Contains public sector information licensed under the Open Government Licence v3.0.

Project Name <b>A66 Northern Trans-Pennine Project</b>			
Map Title <b>Figure 2.4</b>			
Scoping Boundary versus Order Limits			
Scheme: 0405, Temple Sowerby to Appleby			
Sheet 3 of 8			
Map Number Project	Originator	Volume	
HE565627	AMY	EGN	
S0405	MP	LX	000029
Location	Type	Role	Number
Suitability S4	Suitability Description FIT FOR STAGE APPROVAL		Revision P02



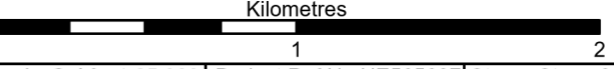


- Route Alignment
- Existing A66
- ▭ Order Limits
- ▭ Indicative DCO boundary as shown in Scoping Report



**national highways**  
 3 Piccadilly Place  
 Manchester  
 M1 3BN

P02	First Issue				
	CESL	PKEL	CSMA	AMIT	KWHA
	11/02/22	11/03/22	11/03/22	20/04/22	20/04/22
Revision	Created	Checked	Reviewed	Approved	Authorised



Scale @ A3: 1:25,000 | Project Ref No HE565627 | Stage: Stage 3  
 © Crown copyright and database rights (2022). All rights reserved. OS 100030649.  
 Contains public sector information licensed under the Open Government Licence v3.0.

Project Name  
**A66 Northern Trans-Pennine Project**

Map Title  
**Figure 2.4**

Scoping Boundary versus Order Limits

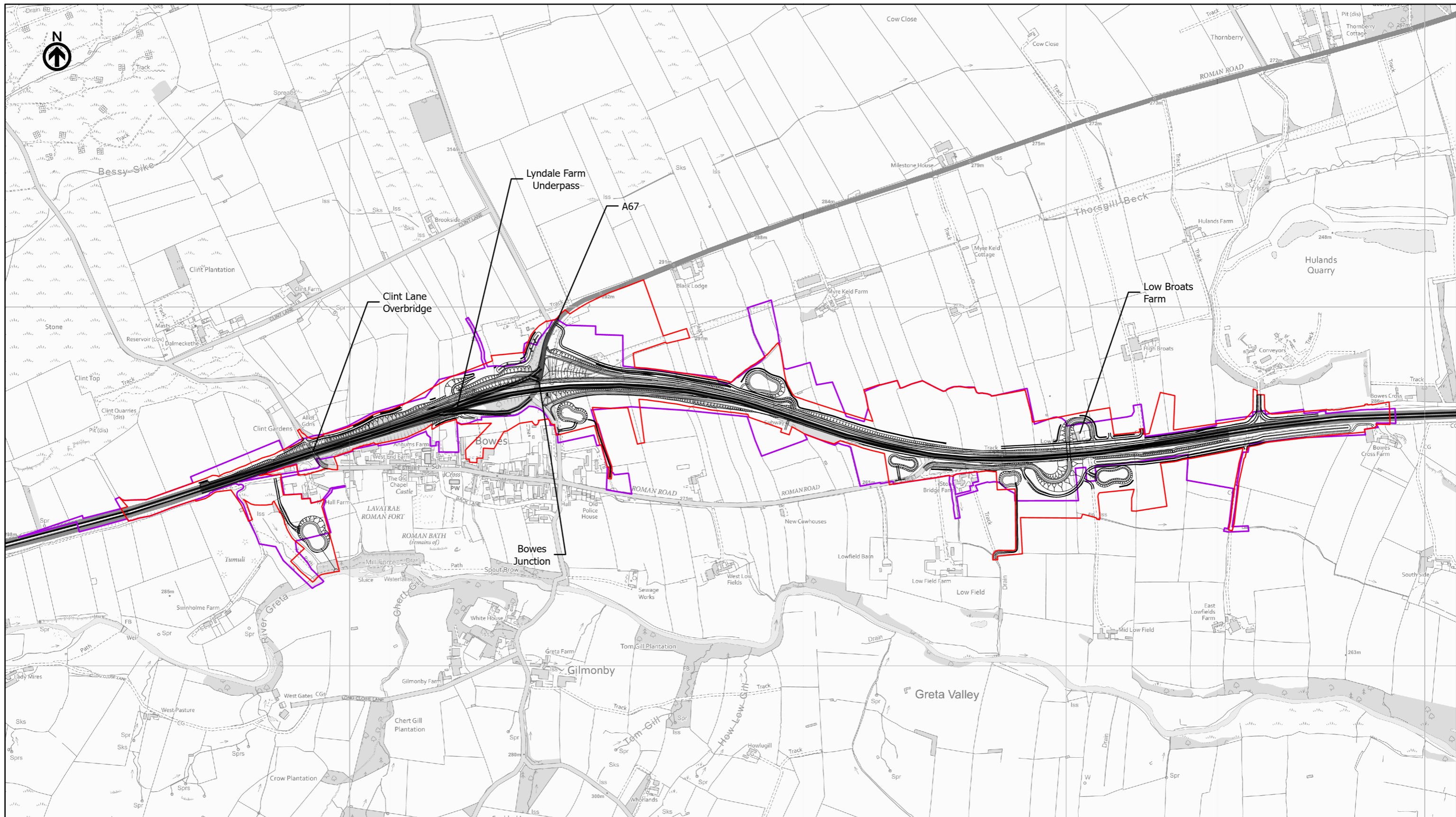
Scheme: 06, Appleby to Brough

Sheet 4 of 8

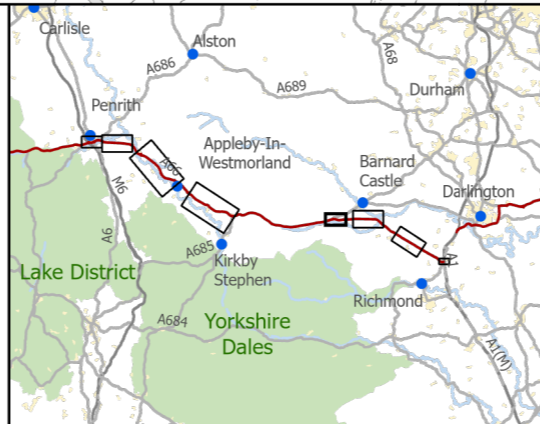
Map Number	Project	Originator	Volume
HE565627	-	AMY	-
S06	-	MP	-
Location		Type	Role

Suitability	Suitability Description	Revision
S4	FIT FOR STAGE APPROVAL	P02





- Route Alignment
- Existing A66
- Order Limits
- Indicative DCO boundary as shown in Scoping Report



**national highways**

3 Piccadilly Place  
Manchester  
M1 3BN

P02	First Issue				
	CESL	PKEL	CSMA	AMIT	KWHA
	11/02/22	11/03/22	11/03/22	20/04/22	20/04/22
Revision	Created	Checked	Reviewed	Approved	Authorised

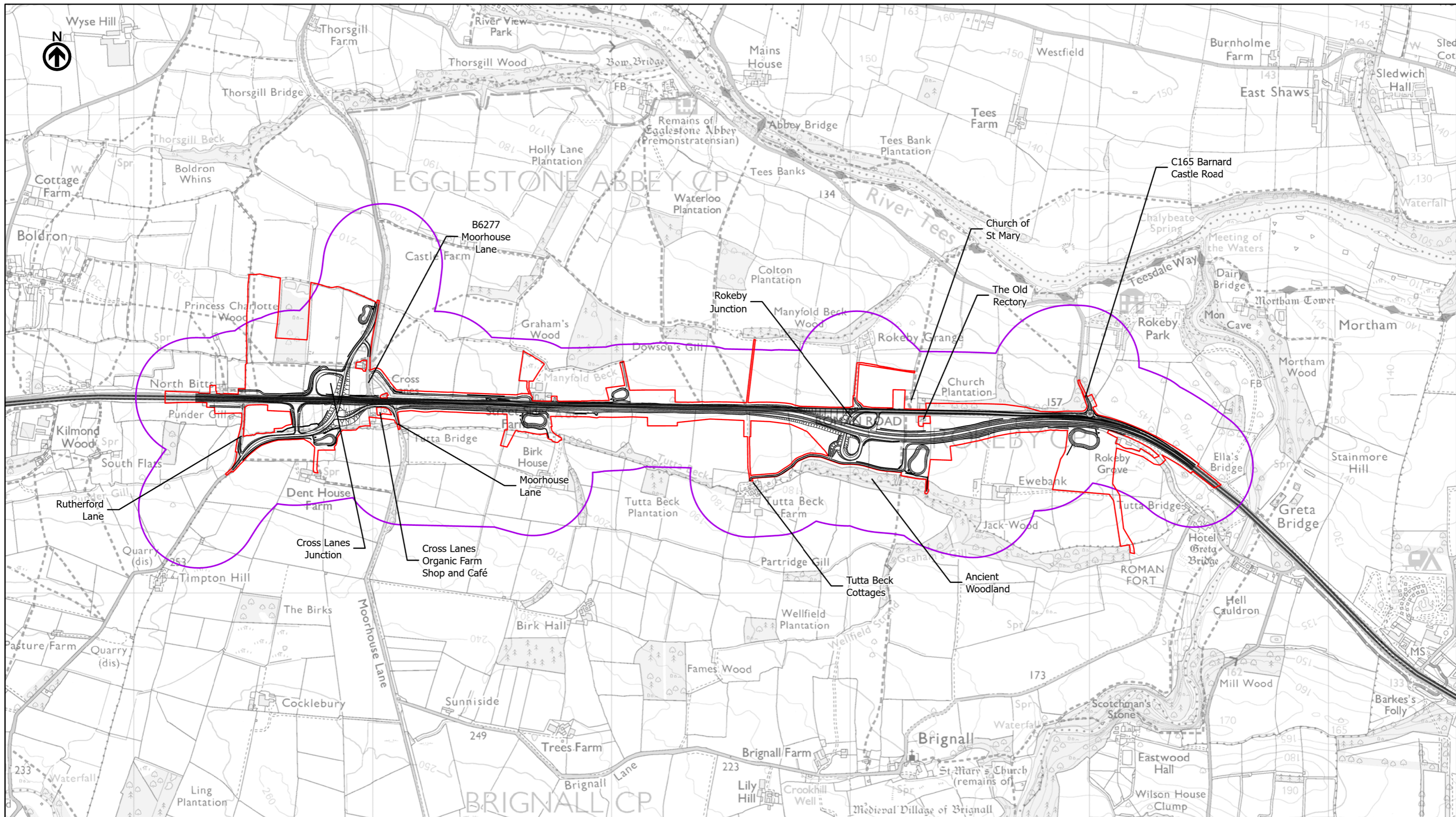
Kilometres

0 0.4 0.8

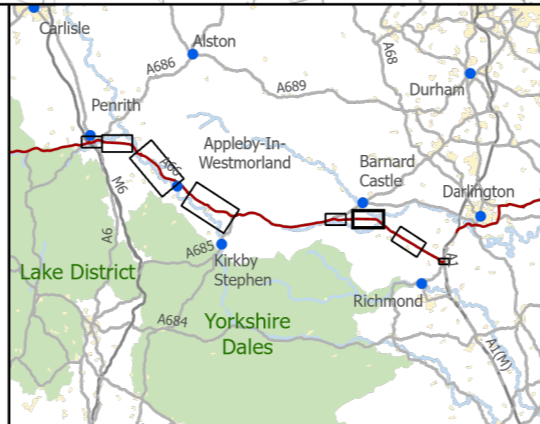
Scale @ A3: 1:10,000 | Project Ref No HE565627 | Stage: Stage 3  
© Crown copyright and database rights (2022). All rights reserved. OS 100030649.  
Contains public sector information licensed under the Open Government Licence v3.0.

Project Name <b>A66 Northern Trans-Pennine Project</b>			
Map Title <b>Figure 2.4</b>			
Scoping Boundary versus Order Limits			
Scheme: 07, Bowes Bypass			
Sheet 5 of 8			
Map Number	Project	Originator	Volume
HE565627	-	AMY	-
S07	-	MP	-
Location	Type	Role	Number
S4	FIT FOR STAGE APPROVAL		P02





- Route Alignment
- Existing A66
- Order Limits
- Indicative DCO boundary as shown in Scoping Report



**national highways**  
 3 Piccadilly Place  
 Manchester  
 M1 3BN

P02	First Issue				
	CESL	PKEL	CSMA	AMIT	KWHA
	11/02/22	11/03/22	11/03/22	20/04/22	20/04/22
Revision	Created	Checked	Reviewed	Approved	Authorised

Kilometres  
 0 0.6 1.2

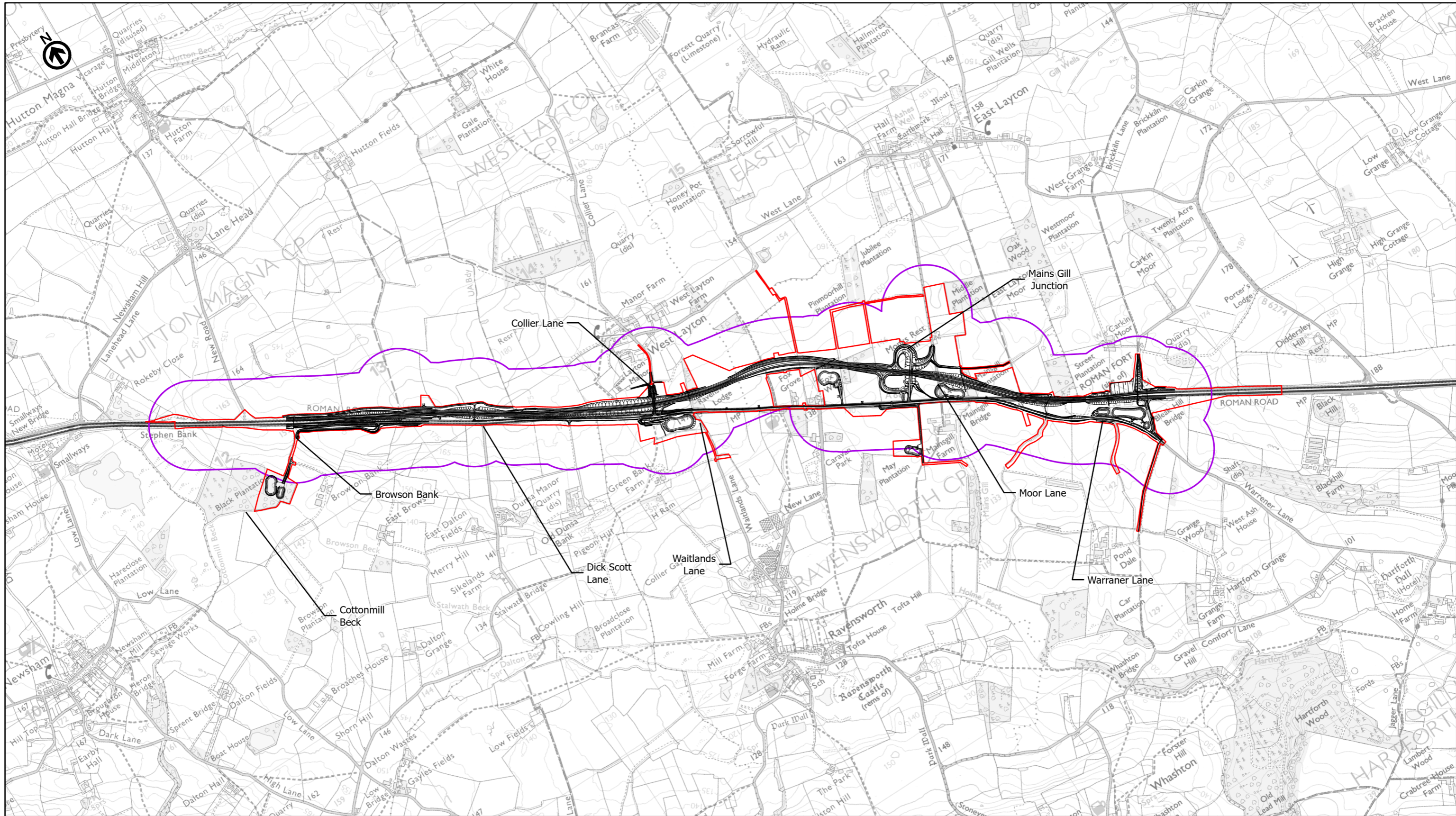
Scale @ A3: 1:15,000 | Project Ref No HE565627 | Stage: Stage 3  
 © Crown copyright and database rights (2022). All rights reserved. OS 100030649.  
 Contains public sector information licensed under the Open Government Licence v3.0.

Project Name  
**A66 Northern Trans-Pennine Project**

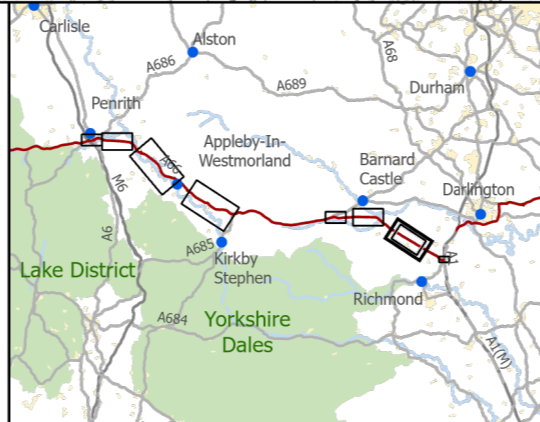
Map Title  
**Figure 2.4**  
**Scoping Boundary versus Order Limits**  
 Scheme: 08, Cross Lanes to Rokeby  
 Sheet 6 of 8

Map Number	Project	Originator	Volume
HE565627	S08	AMY	EGN
Location	Type	Role	Number
S4	FIT FOR STAGE APPROVAL		P02





- Route Alignment
- Existing A66
- Order Limits
- Indicative DCO boundary as shown in Scoping Report



**national highways**  
3 Piccadilly Place  
Manchester  
M1 3BN

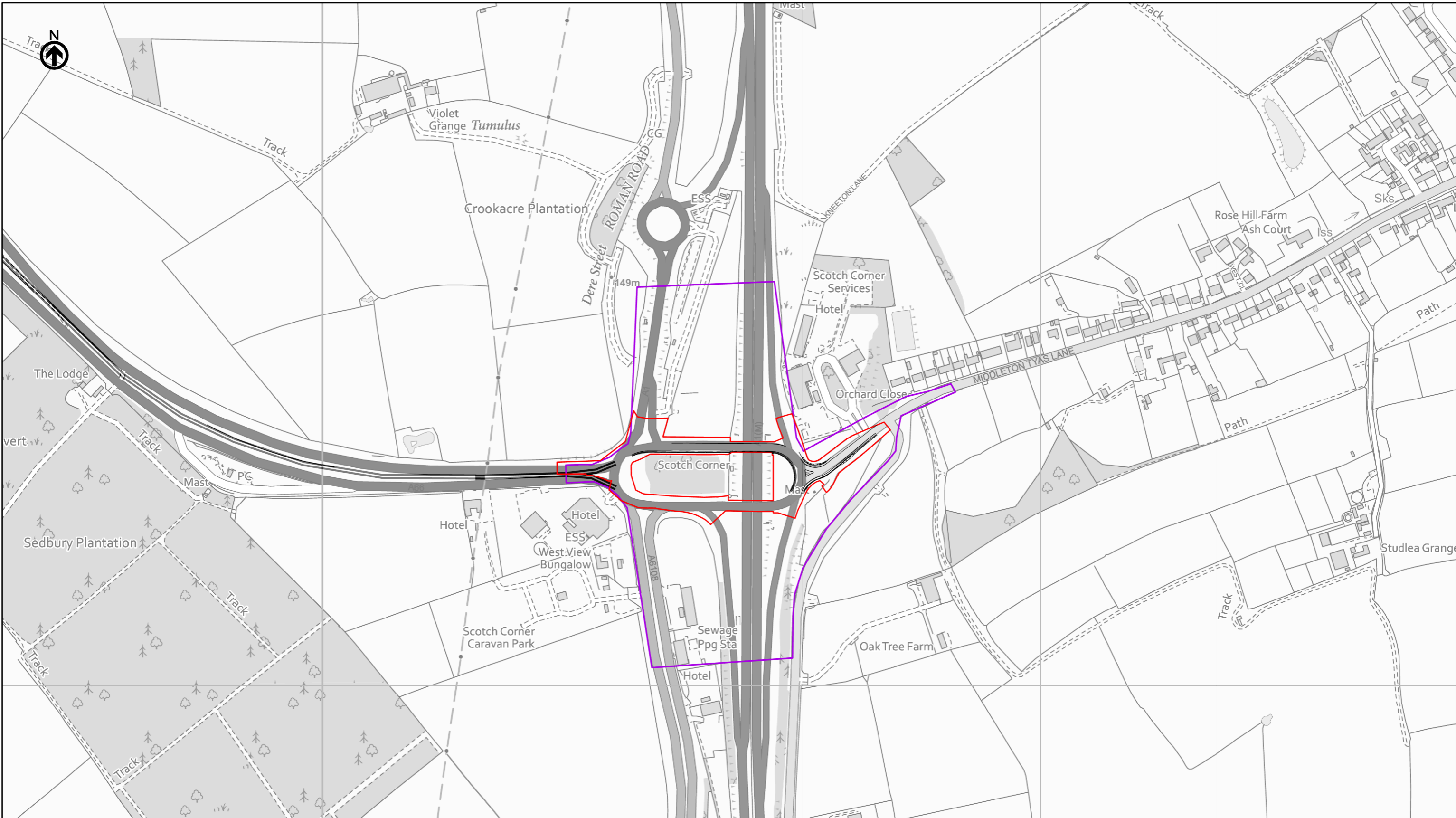
P02	First Issue	CESL	PKEL	CSMA	AMIT	KWHA
		11/02/22	11/03/22	11/03/22	20/04/22	20/04/22
Revision	Created	Checked	Reviewed	Approved	Authorised	

Kilometres  
0 0.8 1.6

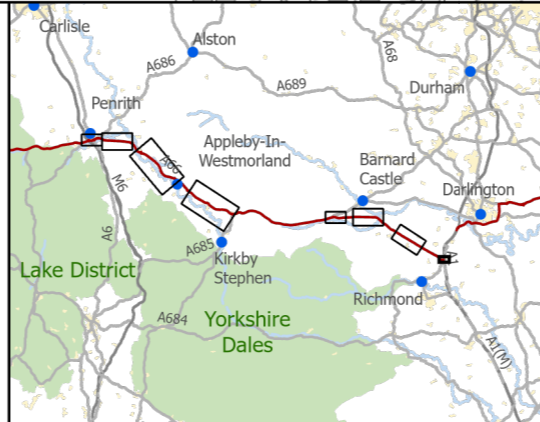
Scale @ A3: 1:20,000 | Project Ref No HE565627 | Stage: Stage 3  
© Crown copyright and database rights (2022). All rights reserved. OS 100030649.  
Contains public sector information licensed under the Open Government Licence v3.0.

Project Name <b>A66 Northern Trans-Pennine Project</b>			
Map Title <b>Figure 2.4</b>			
Scoping Boundary versus Order Limits			
Scheme: 09, Stephen Bank to Carkin Moor			
Sheet 7 of 8			
Map Number Project	Originator	Volume	
HE565627	AMY	EGN	
S09 Location	- MP - LX -	000033	
Suitability S4	Suitability Description FIT FOR STAGE APPROVAL	Revision P02	





- Route Alignment
- Existing A66
- Order Limits
- Indicative DCO boundary as shown in Scoping Report



**national highways**

3 Piccadilly Place  
Manchester  
M1 3BN

P02	First Issue				
	CESL	PKEL	CSMA	AMIT	KWHA
Revision	Created	Checked	Reviewed	Approved	Authorised
	11/02/22	11/03/22	11/03/22	20/04/22	20/04/22

Kilometres

0 0.2 0.4

Scale @ A3: 1:5,000 | Project Ref No HE565627 | Stage: Stage 3  
© Crown copyright and database rights (2022). All rights reserved. OS 100030649.  
Contains public sector information licensed under the Open Government Licence v3.0.

Project Name <b>A66 Northern Trans-Pennine Project</b>			
Map Title <b>Figure 2.4</b>			
Scoping Boundary versus Order Limits			
Scheme: 11, A1(M) Junction 53 Scotch Corner			
Sheet 8 of 8			
Map Number	Project	Originator	Volume
HE565627	-	AMY	- EGN
S11	-	MP	- LX
Location	Type	Role	Number
S4	FIT FOR STAGE APPROVAL		P02